




Application No: DC/17/06289




Parish: Raydon



Location: Land East Of King Georges Field, The Street

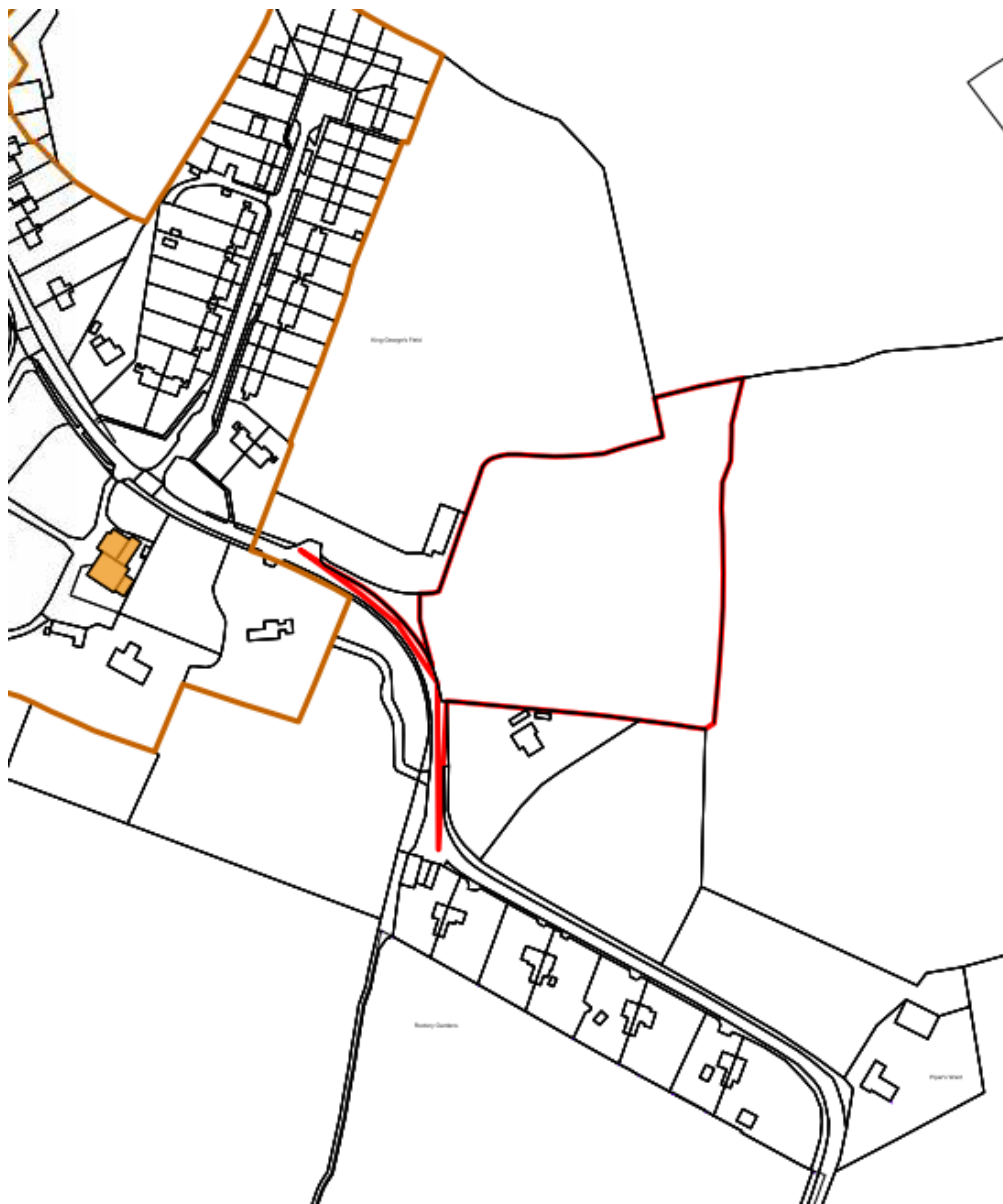
Legend

-  Area of Outstanding Natural Beauty
-  Special Landscape Area
-  Conservation Area

Listed Buildings

-  Grade 1
-  Grade 2
-  Grade 2 *

-  The Site
-  Built up Area Boundary



BABERGH DISTRICT COUNCIL
Corks Lane, Hadleigh, Ipswich. IP7 6SJ
Telephone : 01473 822801
minicom : 01473 825878
www.babergh.gov.uk

Reproduced by permission of
Ordnance Survey on behalf of HMSO.
© Crown copyright and database right 2016
Ordnance Survey Licence number 100023274